






**WEST REHOBETH
REVITALIZATION PLAN
Map E
Property Ownership**

-  Junction and Breakwater Trail
-  Study Area Boundary
-  Parcel
-  Local Ownership
-  Non-Local Ownership